




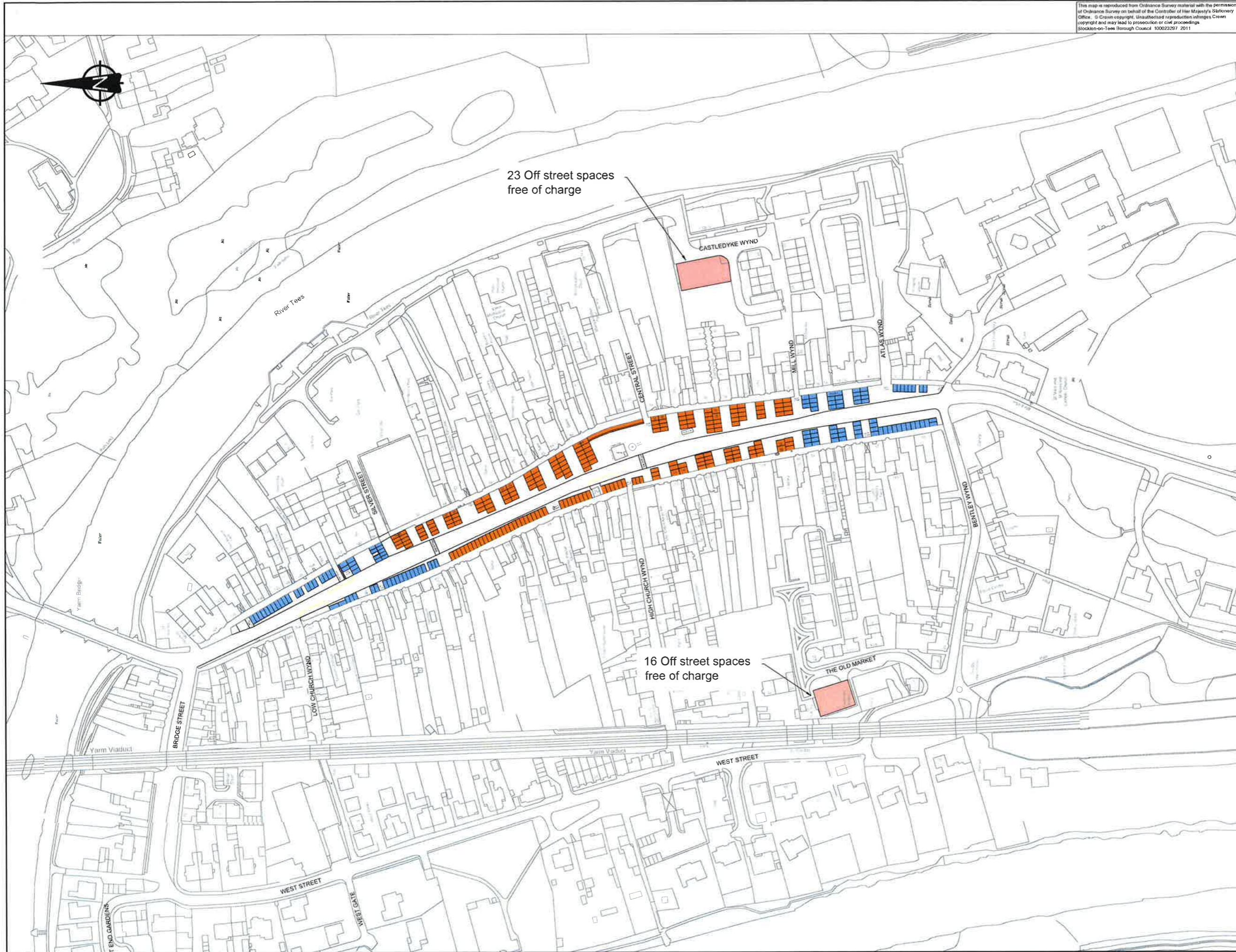
This map is reproduced from Ordnance Survey material with the permission of Ordnance Survey on behalf of the Controller of Her Majesty's Stationery Office. © Crown copyright. Unauthorised reproduction infringes Crown copyright and may lead to prosecution or civil proceedings. Stockton-on-Tees Borough Council 100023207 2011

This drawing should not be scaled. All dimensions must be checked on site and contractor to report any omissions or errors to the contract administrator

NOTES

KEY

-  Current long stay car parking on street
-  Long stay car parks
-  Current 2 hour disc zone



Rev	Description	Dim	CHK	Date
Drawing Status	PRELIMINARY <input type="checkbox"/>	APPROVAL <input type="checkbox"/>		
	INFORMATION <input type="checkbox"/>	TENDER <input type="checkbox"/>	CONSTRUCTION <input type="checkbox"/>	



Development & Neighbourhood Services
Head of Technical Services Richard McCracken B Eng., C Eng., M J C E
P O Box 220, Kingsway House, West Precinct, Billingham, TS23 2YL
Telephone (01642) 353030 E-mail: technicalservices@stockton.gov.uk

Project
YARM HIGH STREET

Content
EXISTING PARKING LAYOUT

Date	DEC' 12	Orig No	TM5/762
Drawn	AB	Checked	AT
Scale	@ A1		N.T.S
Rev			